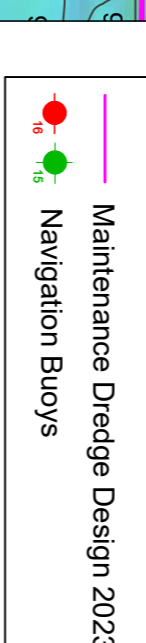
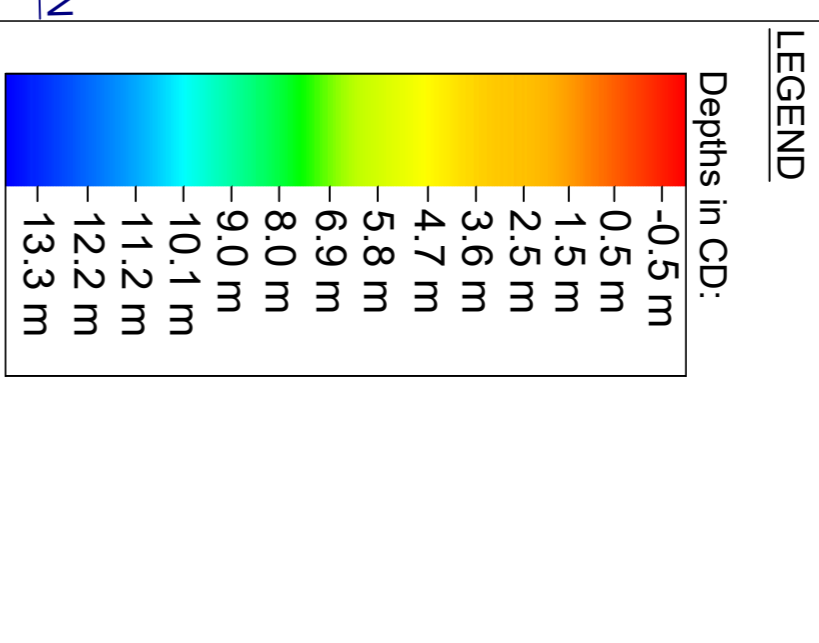


053°20.80' N

W 06°09.90' W 06°09.80' W 06°09.70' W 06°09.60' W 06°09.50' W 06°09.40' W 06°09.30' W 06°09.20' W 06°09.10' W 06°09.00' W



GENERAL NOTES

Soundings: Navigation Depths - Small Bias
Meters below datum

Contours: 1 meter interval
(Derived from Average Depths)

Datum: Chart Datum (OD Mean - 2.51 m)

Projection: Geographic - WGS84

Survey Location: Dublin Port - North Bull Lighthouse

Survey Date: 28/05/2026 to 02/06/2026

Drawing revision

Date	Rev	Description	Drawn By
15/06/2026	0	Issue	LBER



Drawing Informations:

Client: Dublin Port Company

Project: Dublin Port Quarter bathymetric surveys

Drawing Title: Bathymetry Chart 06 - Quarter 2 - May 2026


Job No: 26-cd8

Drawing Date: 15/06/2026

Scale: A1 @ 1:1500

Checked By: BSMI

GREAT SOUTH WALL



053°20.80' N

053°20.70' N

053°20.50' N

W 06°09.90' W 06°09.80' W 06°09.70' W 06°09.60' W 06°09.50' W 06°09.40' W 06°09.30' W 06°09.20' W 06°09.10' W 06°09.00' W