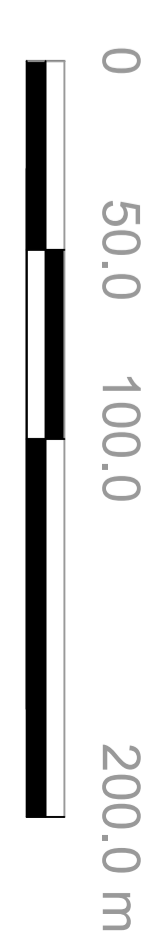
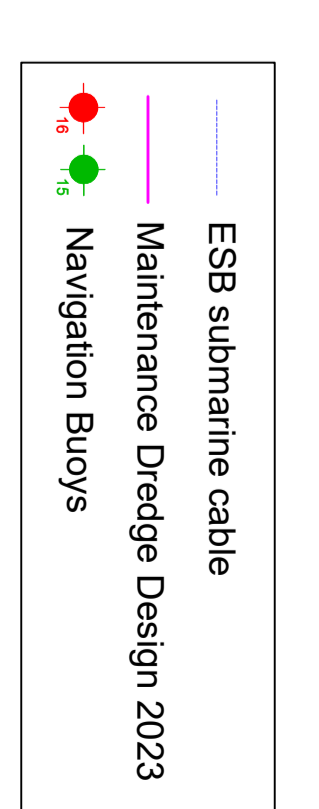
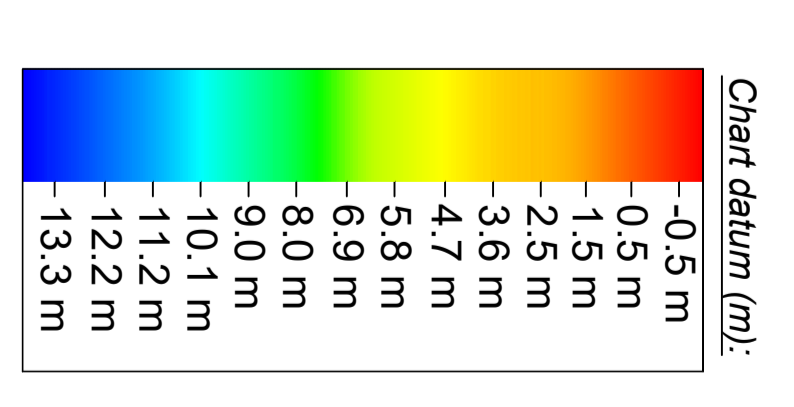


KEY PLAN

Legend:



General notes:

- Navigation Depths - Shoal Bias Meters below datum
- Contours: 1 meter interval (Derived from Average Depths)
- Datum: Chart Datum (OD Mean - 2.51 m)
- Projection: Geographic - WGS84
- Survey location: Dublin Port
- Survey method: Multibeam echosounder
- Survey Date: 26/05/2026 to 02/06/2026

Contractor:

HYDROMASTER LTD
 7 Bishops court, Dublin Road
 O'Mahoney Co. Galway
 T: +353 866891047
 E: info@hydromaster.ie

Date:	Rev:	Description:	Drawn By:
15/06/2026	0	Issue	LBFR

Client:



Drawing information:
 Client: Dublin Port Company
 Project: Dublin Port Quarter bathymetric surveys
 Drawing title: Bathymetric Chart 05 - Quarter 2 - May 2026
 Job No.: 26-048
 Scale: A0 @ 1:2000
 Drawing date: 15/06/2026
 Checked by: BSM