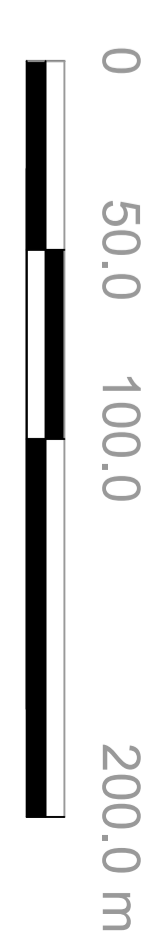

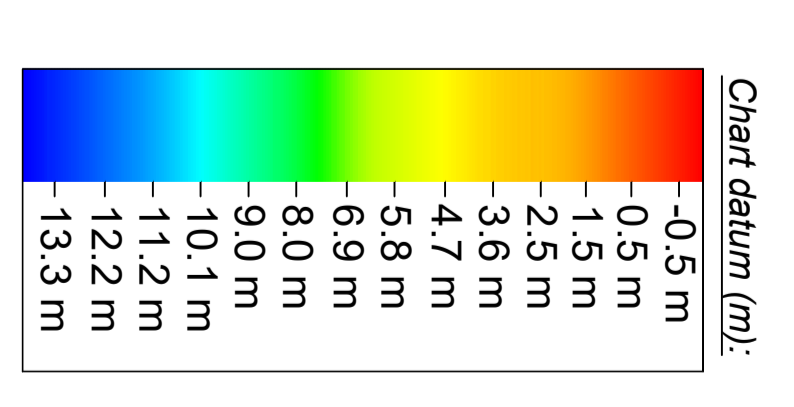


KEY PLAN

Legend:



General notes:

- Soundings:** Navigation Depths - Shoal Bias
Meters below datum
- Contours:** 1 meter interval
(Derived from Average Depths)
- Datum:** Chart Datum (OD Mean - 2.51 m)
- Projection:** Geographic - WGS84
- Survey Location:** Dublin Port
- Survey Method:** Multibeam echosounder
- Survey Date:** 26/05/2026 to 02/06/2026

Contractor:



Date:	Rev:	Description:	Drawn By:
15/06/2026	0	Issue	LBFR

Client:



Drawing information:

Project: Dublin Port Quarter bathymetric surveys	Scale: A0 @ 1:2000
Drawing title: Bathymetric Chart 03 - Quarter 2 - May 2026	Checked By: BSMI
Job No.: 26-048	
Drawing date: 15/06/2026	