
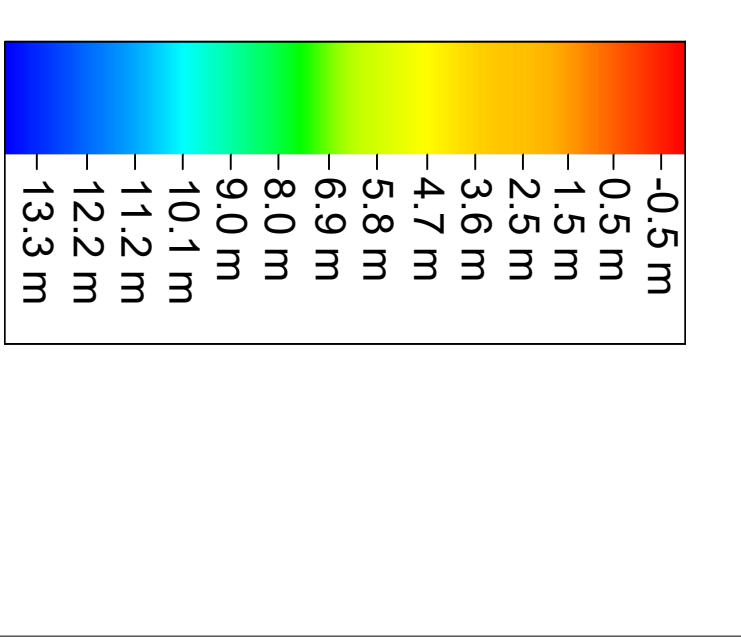


LEGEND




GENERAL NOTES

Soundings: Navigation Depths - Shoal Bins  
Meters below datum  
Contours: 1 meter interval  
Datum: Chart datum (OO Mean) - 2.51 m  
Projection: Geographic - WGS84

Survey Location: Dublin Port  
Survey number: Millennium re-sounding  
Survey Date: 20th, 21st and 22nd of November 2024

Drawing revision

| Date       | Rev | Description | Drawn By |
|------------|-----|-------------|----------|
| 29/11/2024 | 0   | Issue       | TDEV     |



Drawing Information  
Client: Dublin Port Company  
Project: Dublin Port Quarter Bathymetric surveys  
Drawing Title: Bathymetric Chart 09 - Quarter 4 - November 2024  
Job No: 2411\_DP\_Q4\_001  
Scale: A1 @ 1:500  
Drawing Date: 29/11/2024  
Checked By: MTA