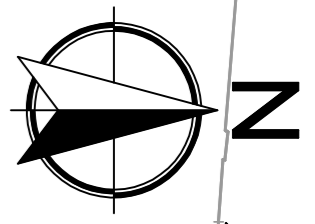


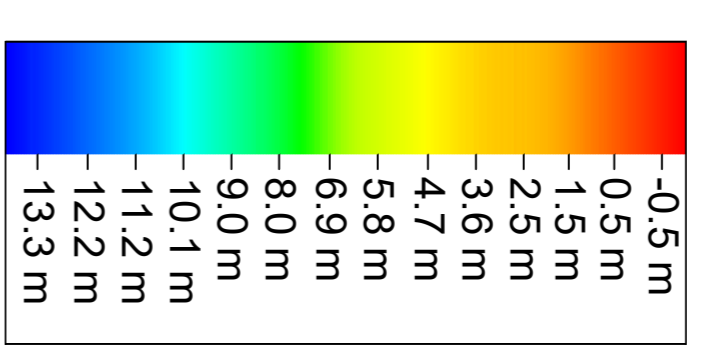
Dublin Port - Bathymetric Chart 11 - Quarter 3 - 2023



KEY PLAN

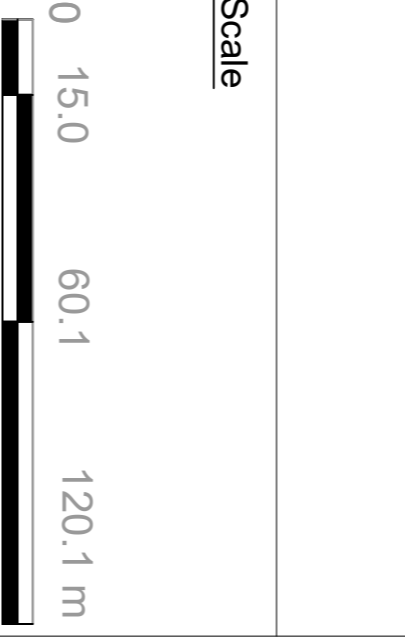
A1 Charts

Chart 11
Chart 9
Chart 7
Chart 10
Chart 8
Chart 6



Maintenance Dredge Design 2023

Navigation Buoys



GENERAL NOTES

Soundings: Navigation Depths - Shoal Bias
Meters below datum

Contours: 1 meter interval

Datum: Chart Datum (OD Mean - 2.51 m)

Projection: Geographic - WGS84

Survey Location: Dublin Port
Survey method: Multibeam echosounder
Survey Date: 28th and 31st of August 2023
3rd and 13th of September 2023

Drawing Information

Date	Rev	Description	Drawn By
21/09/2023	0	Issue	TD

HYDROMASTER LTD

71 Harcourt Road, Dublin 8
01 454 5600
E: info@hydromaster.ie

COMLACHT CHALFOORT
AITHA CLUITH
DUBLIN PORT COMPANY

Drawing Information

Client: Dublin Port Company

Project: Dublin Port Quarter Bathymetric surveys

Drawing Title: Bathymetry Chart 11 - Quarter 3 - 2023

Job No: 2309_DP_Q3_001

Drawing Date: 21/09/2023

Scale: A1 @ 1:1500

Drawn By: TD