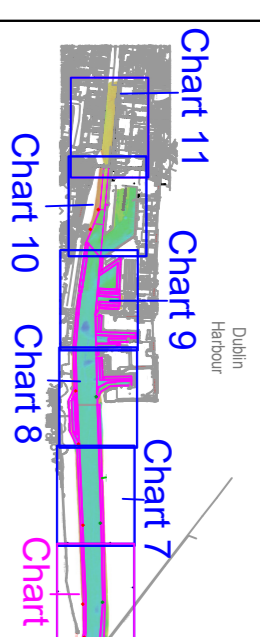
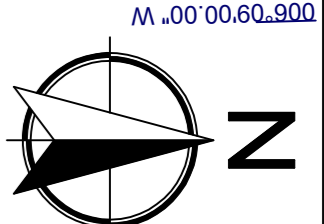
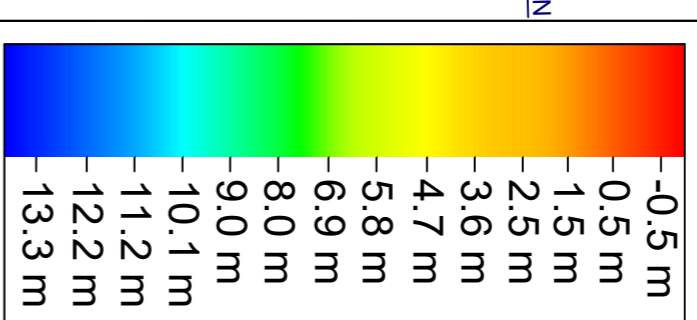


000°00'00.00" W

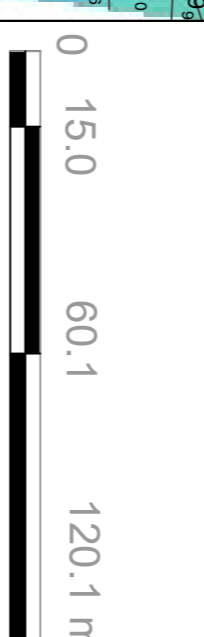


LEGEND



- Maintenance Dredge Design
- Navigation Buoys

Scale




GENERAL NOTES

- Soundings: Navigation Depths - Shoal Bias
Meters below datum
- Contours: 1 meter interval
Meters below datum
- Datum: Chart datum (CD Mean -2.51 m)
- Projection: Geographic - WGS84
- Survey Location: Dublin Port
- Survey method: CHIRP echosounder
- Survey dates: 07th & 08th February 2023

Drawing revision

Date	Rev	Description	Drawn By
13/02/2023	0	Issue	MT

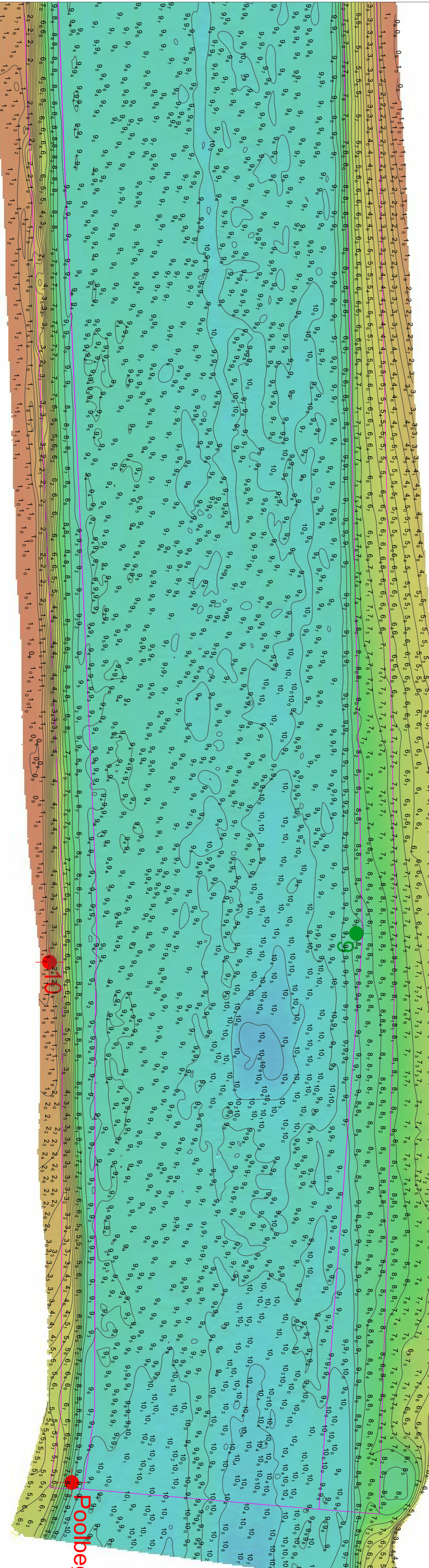


Drawing Information

Client:	Dublin Port Company
Project:	Dublin Port Quarter bathymetric surveys
Drawing Title:	Bathymetry Chart 06 - Q1 2023
Job No:	2302_DP_Q1_001
Scale:	A1 @ 1:1500
Drawing Date:	13/02/2023
Drawn By:	MT

GREAT SOUTH WALL

053°20'30.00" N



053°20'45.00" N

W_00°00'00.00" E

000°00'00.00" W

W_00°00'00.00" E

053°20'30.00" N