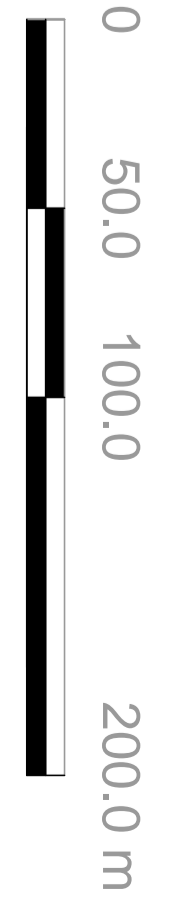
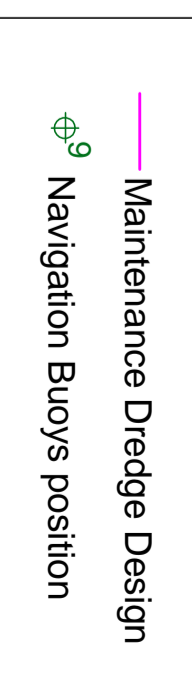
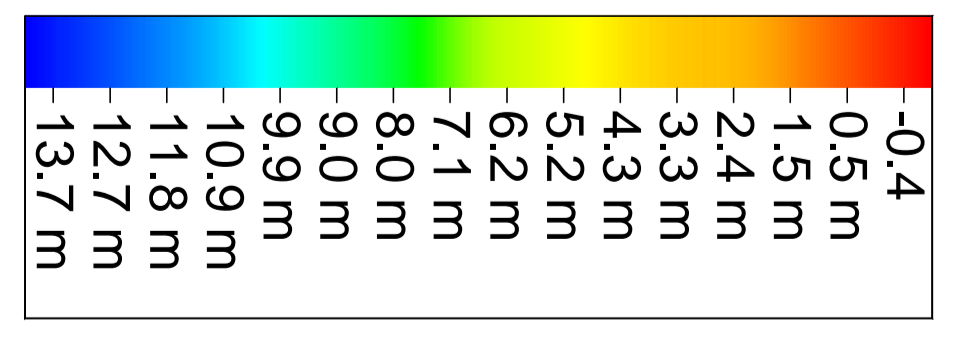


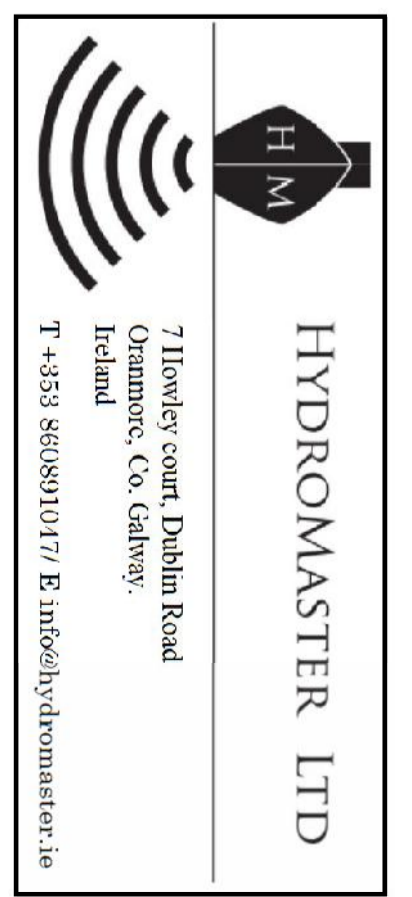
KEY PLAN

LEGEND




GENERAL NOTES

- Soundings/Grid: Navigation Depths - Shoal Bias
- Contours: 1 meter interval
- Datum: Chart Datum (OSGM02 - 2.51 m)
- Projection: Geographic - WGS84
- Survey Location: Dublin Port
- Survey method: Multibeam echosounder
- Survey Date: 29, 30 and 31 March 2020
01, 02 and 03 April 2020



Date:	Rev:	Description:	Drawn By:
09/04/20	0	Issue	MT



Drawing Information
 Client: Dublin Port Company
 Project: Dublin port Periodic bathymetric surveys
 Drawing title: Bathymetric Chart 01 - Quarter 1 (2020)
 Job No.: 2003_DP_Q1_001
 Scale: A0 @ 1:2000
 Drawing date: 09/04/2020
 Drawn by: MT