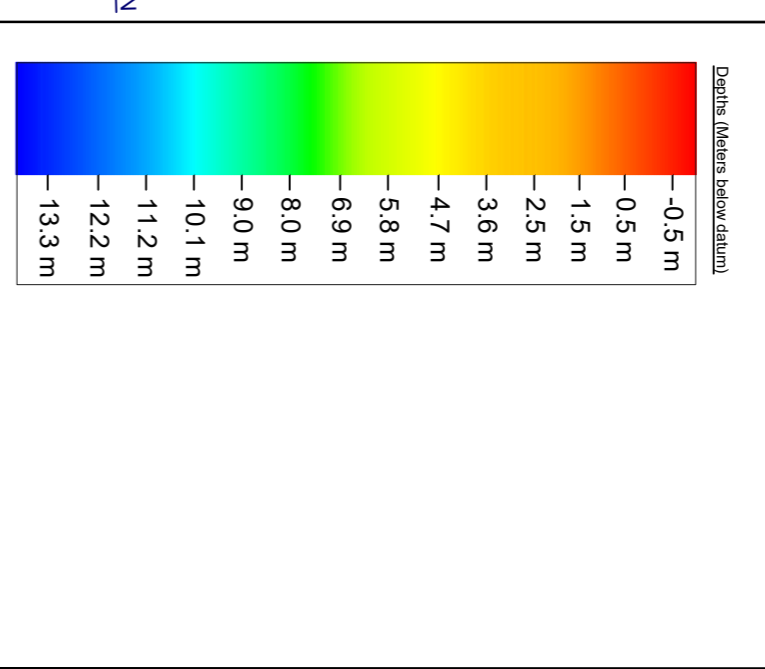
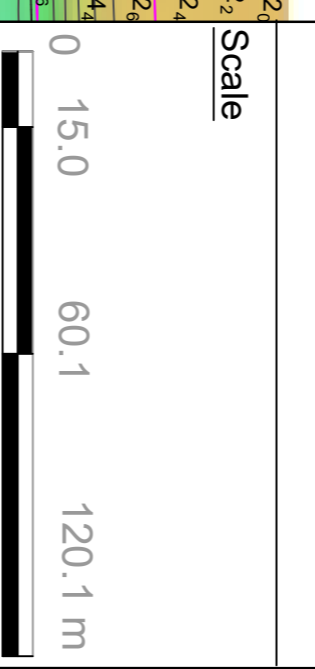


LEGEND



Scale




GENERAL NOTES

Soundings: Navigation Depths - Shoal Bas  
 Meters below datum  
 Contours: 1 meter interval  
 7.8 meters level (in board)  
 Datum: Chart Datum (OD Mean, -2.51 m)  
 Projection: Geographic - WGS84  
 Survey Location: Dublin Port  
 Survey method: Multibeam echosounder  
 Survey Date: 02/09/2020 to 07/09/2020  
 30/09/2020 to 02/10/2020

Drawing revision

Date	Rev	Description	Drawn By
11/08/2020	0	Issue	MT
20/10/2020	1	Issue with final maintenance dredge survey	MT



HYDROMASTER LTD  
 77 Marlborough Street  
 Dublin 2, Ireland  
 T: +353 866093447  
 E: info@hydromaster.ie



COMHLACHT CHALFORT  
 AITHA CLAITHE  
 DUBLIN PORT COMPANY

Drawing Information

Client:	Dublin Port Company
Project:	Dublin Port Quarter bathymetric surveys
Drawing Title:	Bathymetric Chart 08 - Q3 2020
Job No.:	2009-10_DP_Q3_001
Scale:	A1 @ 1:1500
Drawing Code:	29/10/2020
Drawn By:	MT